

OVERALL STAGING MAP



6TH AVE E - STAGING ENTRY ROUTE - STAY IN LEFT LANE

Google Earth

S Tamiami

900 ft



LOT 1 - Group A

PARADE START 7:30 PM

X-BAR RICADT-X

POST OFFICE

72-A
20

73-A	74-A	75-A	76-A	77-A	78-A	79-A	80-A
20	20	20	20	20	20	20	20

71-A
20

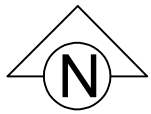
82-A	83-A
20	20

40	20	20	20	20	20	30	40	20	20	50
14	15-A	16-A	17-A	18-A	19-A	20-A	21-A	22-A	23-A	24-A
3-A	4-A	5-A	6-A	7-A	8-A	9-A	10-A	11-A	12-A	13-A
10	50	20	20	20	20	20	20	30	40	50

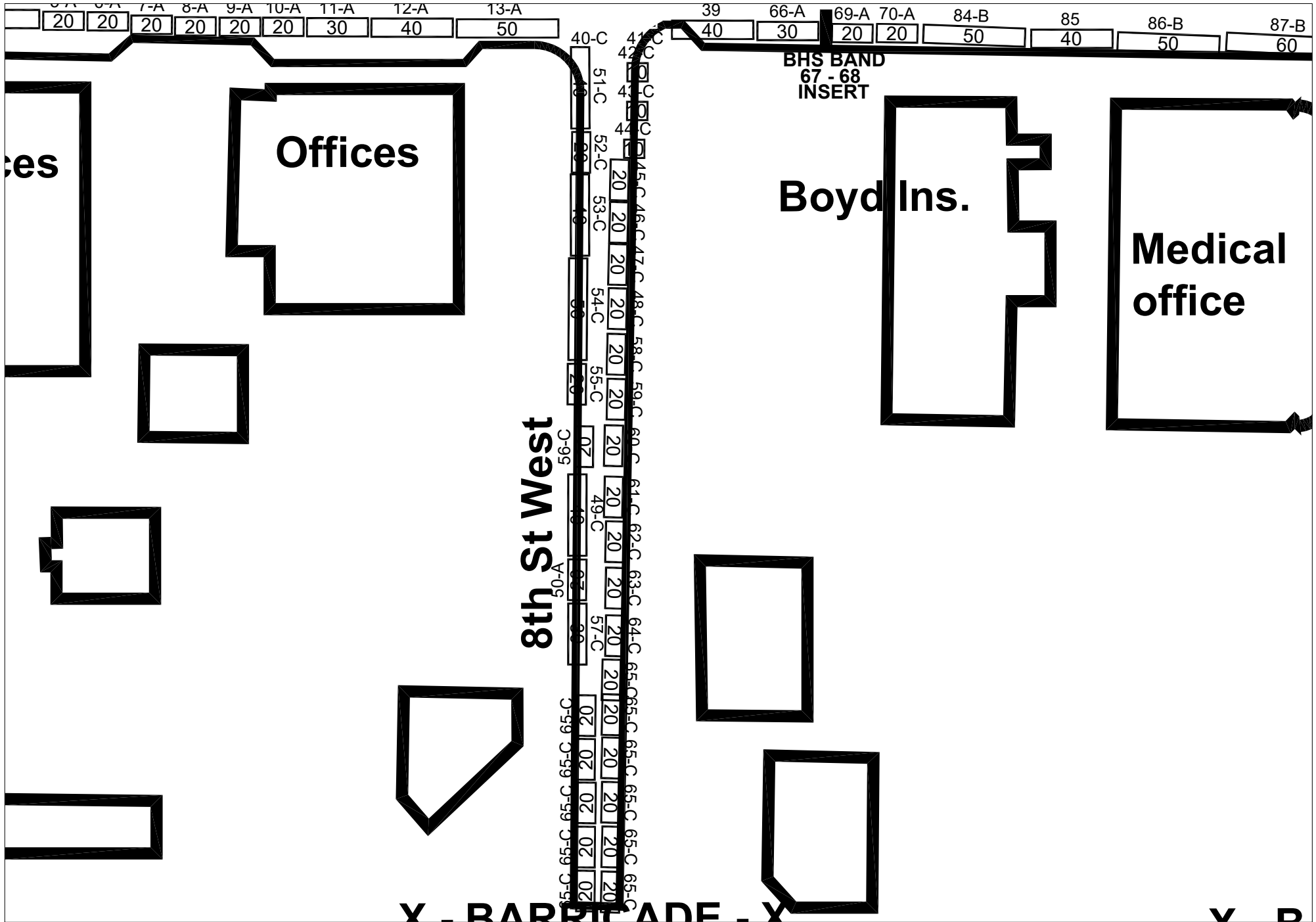
1-A	2-A
10	10

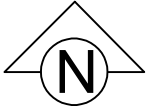
Offices

Offices



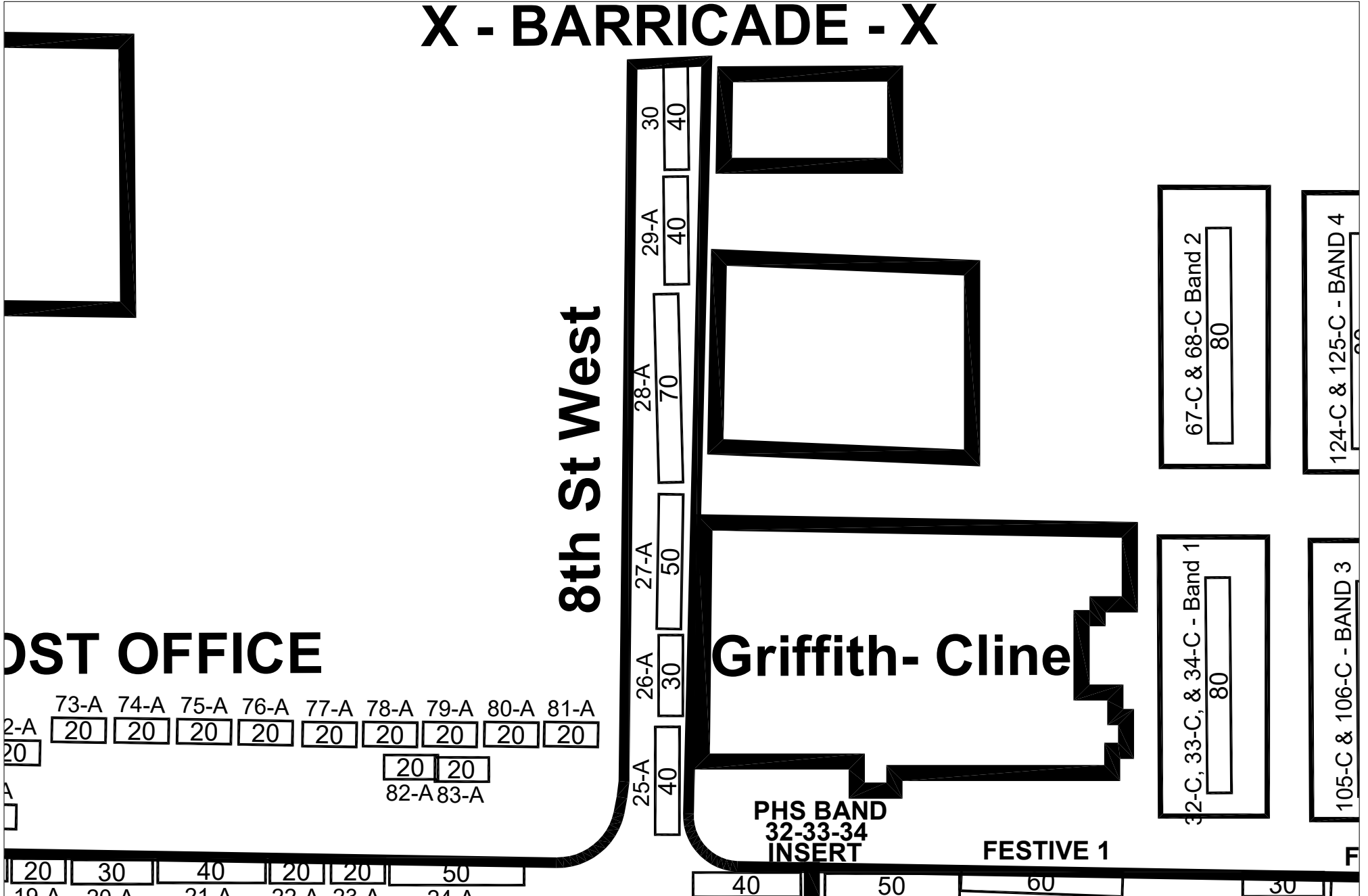
LOT 2A - GROUP C

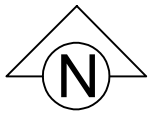




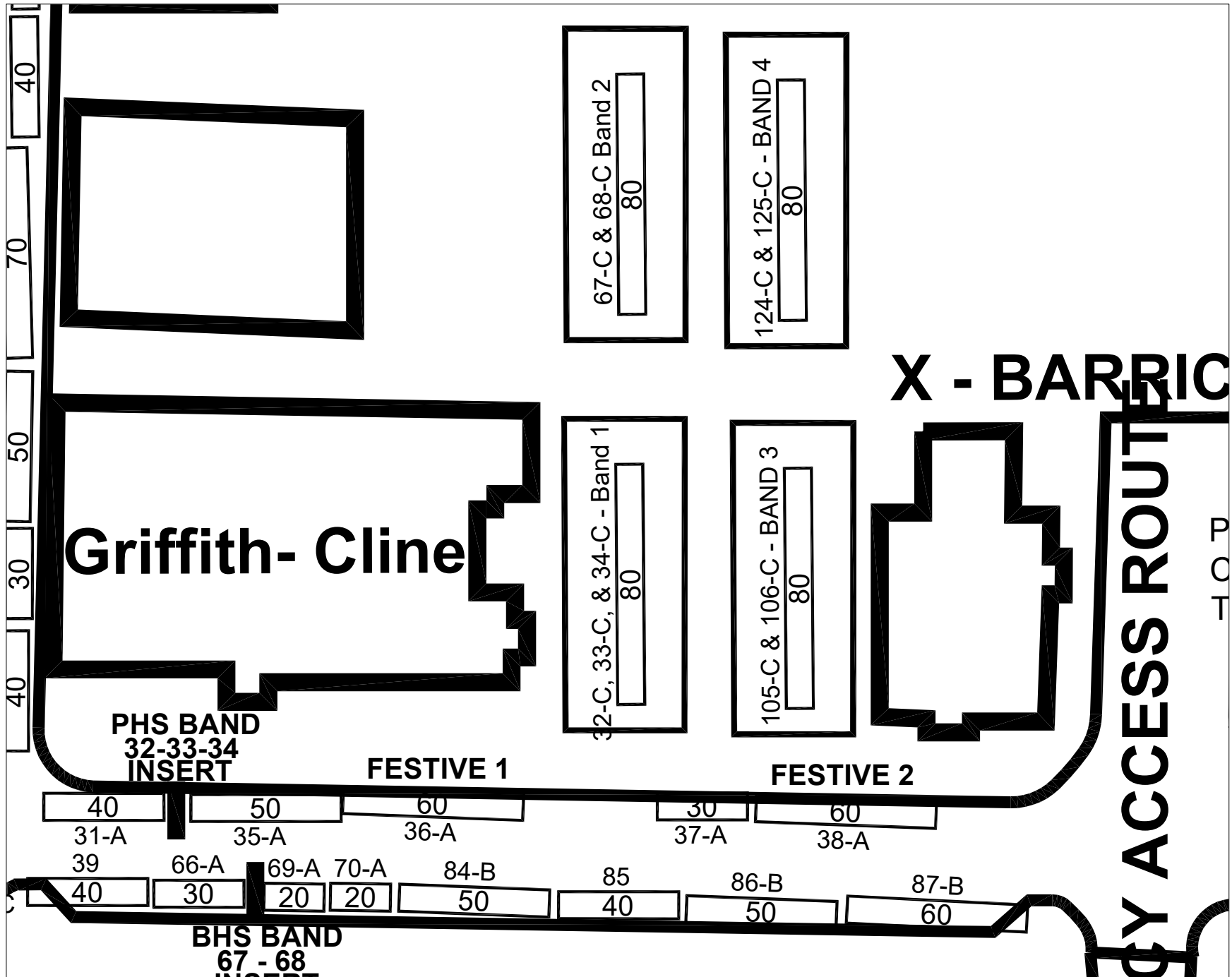
LOT 2B - GROUP A

X - BARRICADE - X





LOT 3 - GROUP A / BANDS



Griffith- Cline

**PHS BAND
32-33-34
INSERT**

FESTIVE 1

FESTIVE 2

**BHS BAND
67 - 68
INSERT**

X - BARRIC

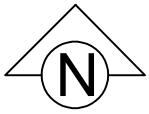
DRIVE ACCESS ROUTE

40
70
50
30
40

40 50 60 30 60
31-A 35-A 36-A 37-A 38-A

39 66-A 69-A 70-A 84-B 85 86-B 87-B
40 30 20 20 50 40 50 60

LOT 3




LOT 4 WEST - GROUP B

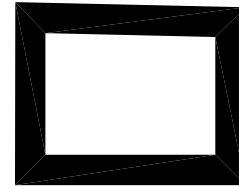
PRICADE - X

EMERGENCY ACCESS ROUTE

PARADE
COMMAND
TENT



FUSILLY'S ITALIAN KITCHEN



RAILROAD TRACKS

90-B 91-B 92-B 93-B 94-B 95-B
20 10 10 20 20 10

96-B 97-B 98 99-B
60 40 10 60

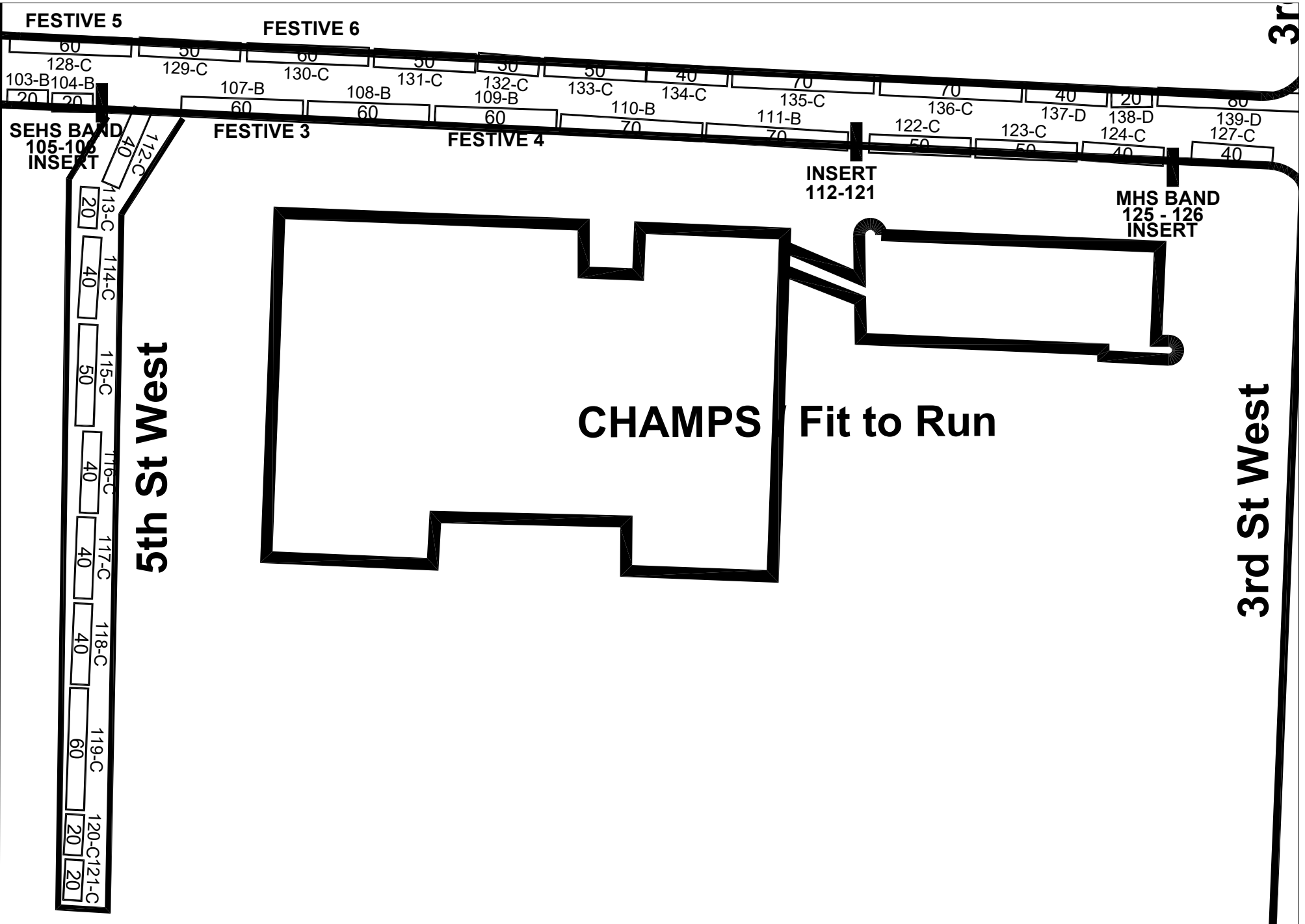
88-B 89-B 100-B 101-B 102-B
80 60 90 30 30

STEPS 1

10
S

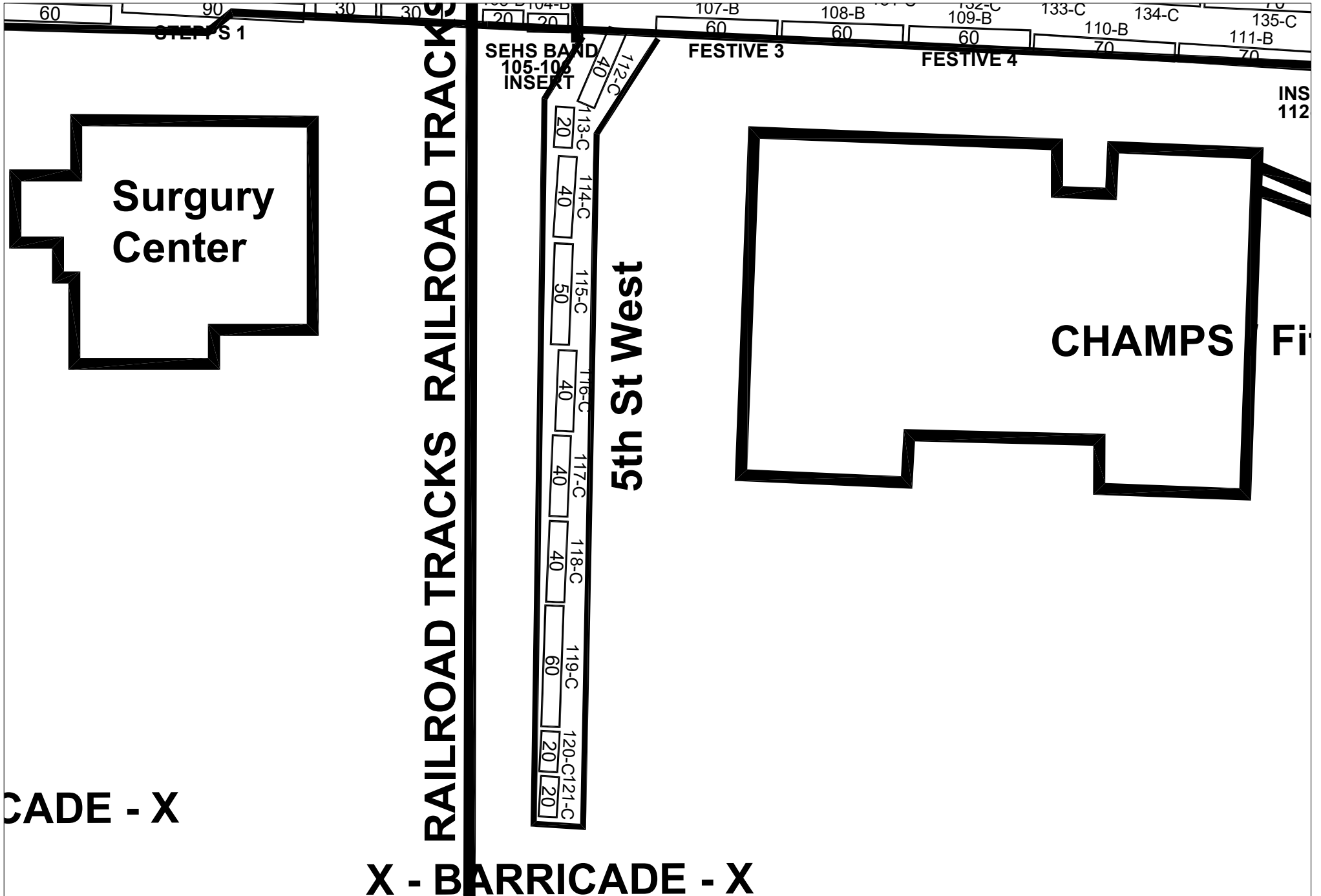


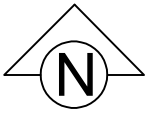
LOT 4 EAST - GROUPS B & C





LOT 5 - Group D





LOT 6 - GROUP D

